



2018 Hopkinton to Boston (College)

- ✓ **Be on time (6:45AM), we're leaving promptly at 7AM**
- ✓ **Dress for the weather, cold with a light wind**
- ✓ **Bring a warm change of clothes for the finish line**
- ✓ **Put your name on a piece of tape on your bag, it may move**
- ✓ **Be kind to your driver, their car, and pitch in for gas/tolls**
- ✓ **Follow the plan, if you deviate from the plan call me!**



Hopkinton 8AM	Framingham 9AM	Natick 10AM	Wellesley 11AM	Boston College 12PM
Cloudy 32°	Cloudy 33°	Cloudy 34°	Cloudy 34°	Snow Showers 35°
Precip : 25% NNE 11mph	Precip : 15% NNE 11mph	Precip : 25% NNE 12mph	Precip : 15% NNE 13mph	Precip : 30% NNE 11mph



The Cars

Melrose to Hopkinton to BC to Melrose

Car 1	
Jim Carson	D
Judi Chiavetta	F
Dan Slattery	F
Katie Sinnott	F
Lee Romprey	20
617-842-0892	
Drop Runners at Start Monitor Runners Monitor Water Stops Return runners to Melrose	

Car 2	
Tom Gorman	D
Roy Mounier	F
John Egan	F
Paul Whitelam	F
781-720-8658	
Drop runners at Start Drive to each water stop Support LEAD runners Return runners to Melrose	

Car 3	
Hank Murphy	D
Thuy Dang	F
Mary O'Connell	F
Jessica Crispin	20
Christina DeCalogero	20
781-771-7830	
Drop runners at Start Drive to each water stop Support TRAIL runners Return runners to Melrose	

Car 4	
Audrey Paradis	D
Greg Mastrangelo	F
Johan Keller	F
Mike McLaughlin	16
Jeff Rushton	F
860-402-9329	
Drop runners at Start Drive to water stop 2 Support EVEN water stops Return runners to Melrose	

Car 5	
Sheree Wheeler	D
Nicole Jacob	F
Jenny Boshco	F
Deb Reppucci	F
Amanda DeRi	F
Rachel Bandi	F
617-797-7179	
Drop runners at Start Drive to Water Stop 1 Support ODD water stops Return runners to Melrose	

Car 6	
Lois Parker Carmona	D
Cynthia Berger	F
Jessi Marquardt	20
Carly Rose	F
Melissa Rinaldi	F
781-424-5183	
Drop runners at Start Drive to each water stop Leave when Hank arrives Give ride back to Car 7 Return runners to Melrose	

Car 7	
Brian Walfield	D
Freddi Triback	?
Andy Nagelin	F
Ashley DeAcetis	17
617-293-9318	
Drop Runners at Start Move car to WS2 Run back along course Turn and run along course Catch ride back to car	

Car 8	
Matt Sazama	D
617-970-2398	
Meet at Start Take photos Collect clothing bags Bring clothes to finish line Bring runners back	

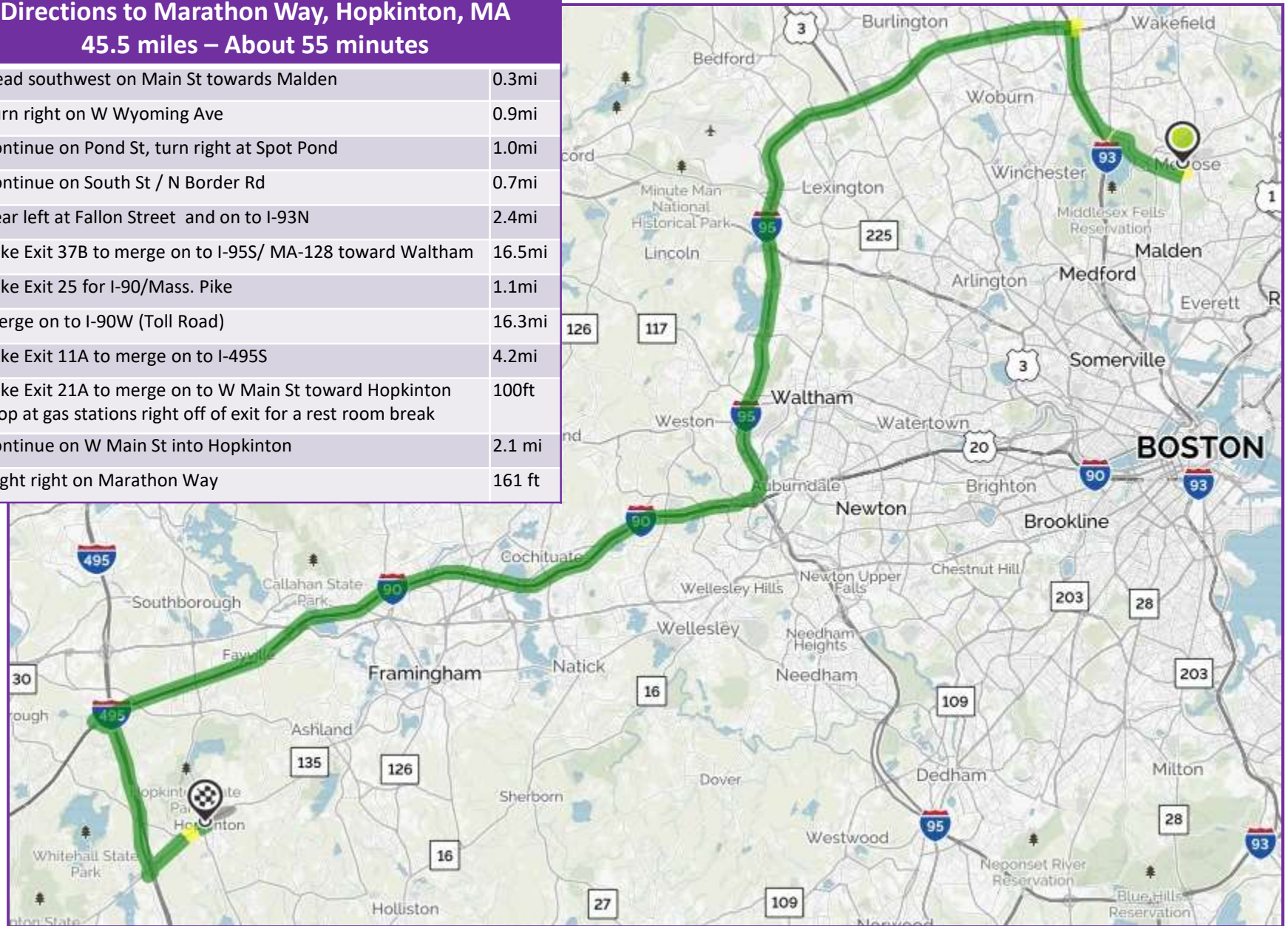
**Call Jim
If you
Don't
Know
What
To do**

KEY:
D – Driver
F – Full Route
= Distance

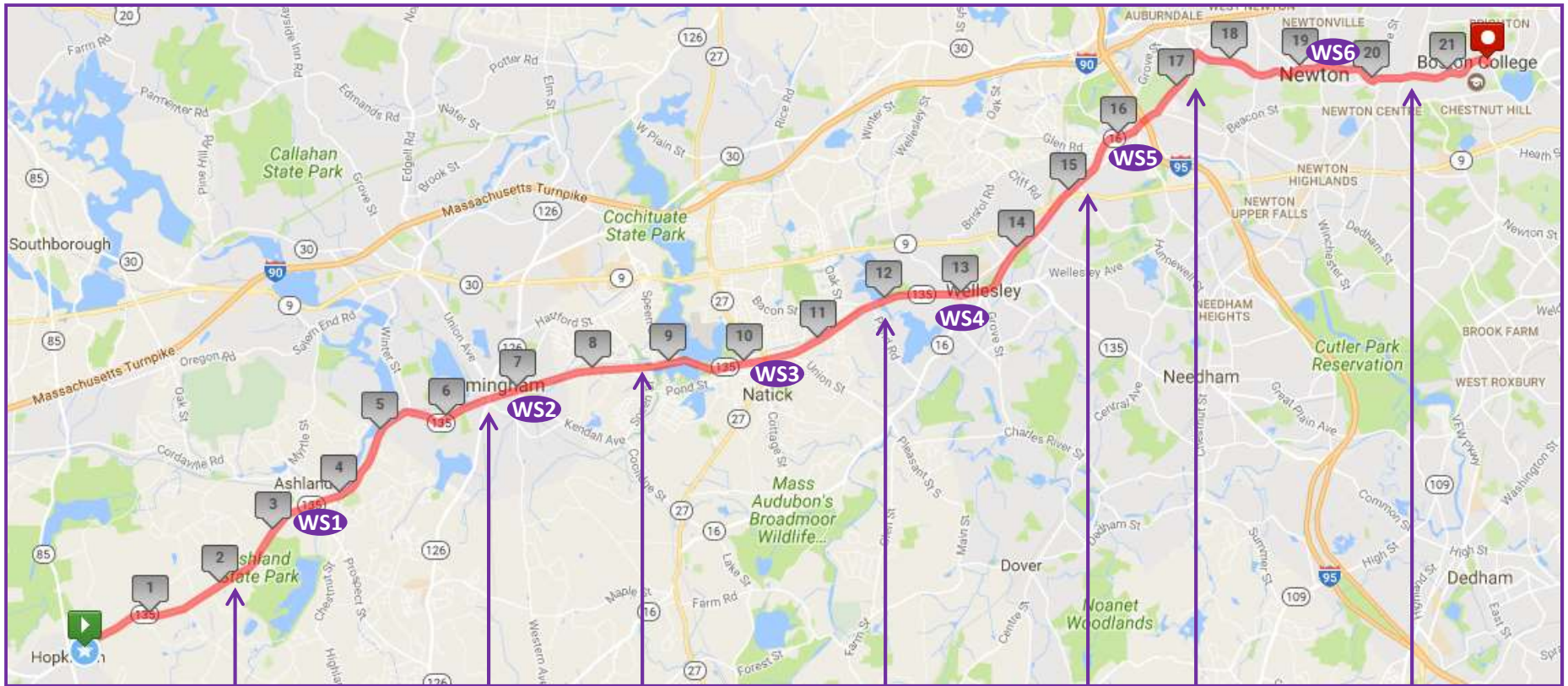
The Drive

Directions to Marathon Way, Hopkinton, MA 45.5 miles – About 55 minutes

1 Head southwest on Main St towards Malden	0.3mi
2 Turn right on W Wyoming Ave	0.9mi
3 Continue on Pond St, turn right at Spot Pond	1.0mi
4 Continue on South St / N Border Rd	0.7mi
5 Bear left at Fallon Street and on to I-93N	2.4mi
6 Take Exit 37B to merge on to I-95/ MA-128 toward Waltham	16.5mi
7 Take Exit 25 for I-90/Mass. Pike	1.1mi
8 Merge on to I-90W (Toll Road)	16.3mi
9 Take Exit 11A to merge on to I-495S	4.2mi
10 Take Exit 21A to merge on to W Main St toward Hopkinton Stop at gas stations right off of exit for a rest room break	100ft
11 Continue on W Main St into Hopkinton	2.1 mi
12 Slight right on Marathon Way	161 ft



The Route



Leg 1 – Hopkinton/Ashland
Start at Boston Marathon Starting Line
East on Rt135 / East Main St in Hopkinton
Water Stop 1 – Near CVS Pharmacy on right

Leg 2 – Ashland/Framingham
Straight on Rt135 / West Union St
Water Stop 2 – Near Papa Ginos on right

Leg 3 – Framingham/Natick
Straight on Rt135 / West Central St
Water Stop 3 – Near Natick Town Common on left

Leg 4 – Natick/Wellesley
Straight on Rt135 / Rt16 / Washington St
Pass Wellesley College
Water Stop 4 – Wellesley Center

Leg 5 – Wellesley/Newton Lower Falls
Straight on Rt135 / Rt16 / Washington St
Bear left on Rt16/ Washington St to Newton
Water Stop 5 – Near Starbucks on right

Leg 6 – Newton Lower Falls / Newton
Continue on Rt16 / Washington St
Turn right on Rt30/ Commonwealth Ave
Water Stop 6 – Comm Ave & Walnut St on left

Leg 7 – Newton / Boston
Continue on Rt30/ Comm Ave
Finish at St Ignatius Church
At Boston College on right
Rest and Relax

The Water Stops

Water Stop 1 - Mile 3.5
414 Union Street, Ashland, MA
Rte 135
CVS Pharmacy parking lot



Water Stop 2 - Mile 7
210 Waverly Street, Framingham, MA
Rte 135
Family Dollar parking lot
After Beaver St and Shell Station



Water Stop 3 - Mile 10
West Central Street, Natick, MA
Corner of Spring Street
Water Stop on corner



The Water Stops

Water Stop 4 - Mile 13
97 Central Street, Wellesley, MA
Rte 135 after Wellesley College
Wellesley Center



Water Stop 5 - Mile 16
2322 Washington Street
Newton Lower Falls, MA
Rte 16
After Starbucks parking lot
Before I95/Rte128 Overpass

Water Stop 6 - Mile 19
967 Commonwealth Avenue
Newton, MA
Rte 305 after Johnny Kelley Statue

Cars: Pass Walnut St intersection
Left on Commonwealth Park,
Left on Comm Ave Carriage Road



The Finish

St Ignatius Church

Boston College

Mile 22

Take a right at the church

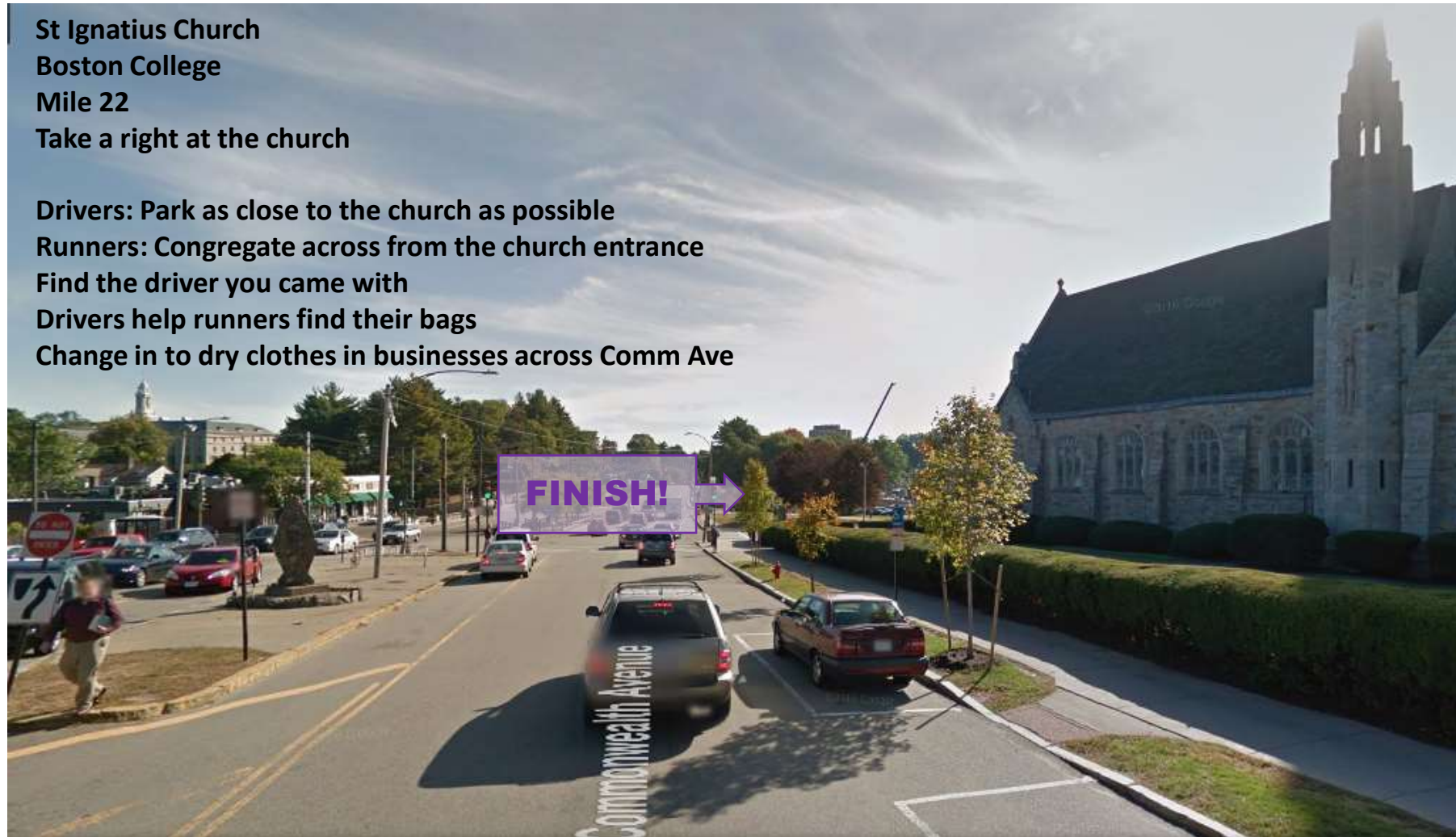
Drivers: Park as close to the church as possible

Runners: Congregate across from the church entrance

Find the driver you came with

Drivers help runners find their bags

Change in to dry clothes in businesses across Comm Ave



Drivers can take any route you know back to Melrose

Rte 30 back to I95 to I93 works but there are faster routes

Meet us at the Knights of Columbus for a celebratory Comella's lunch! (\$10)